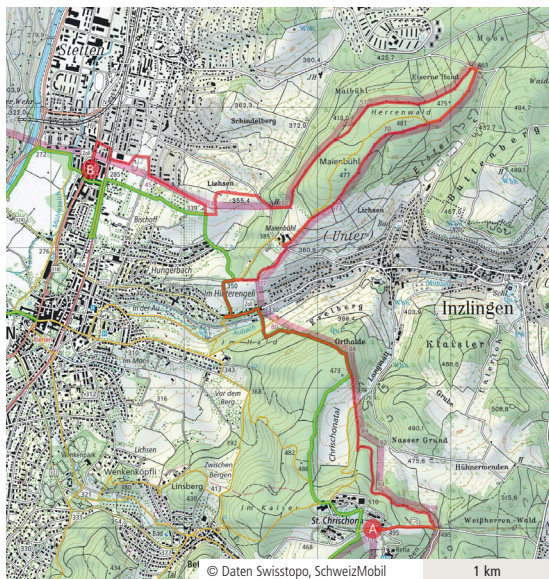


Eiserne Hand


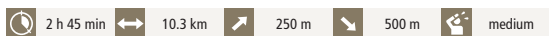
From the Chrischona tower to Riehen



Itinerary:

St. Chrischona (495) – Chrischonatal (424) – Inzlinger Zoll (330) – Maienbühl – Eiserne Hand (463) – Riehen, Grenze (280)

The course of the frontier between Basel-Stadt and Germany is curious. When hiking along the border from the Chrischona tower to Riehen we come across remarkable boundary stones. They reflect the history of almost 600 years. In addition, the "Eiserne Hand" was an infamous spot for refugees in World War II.



Meeting Place:

09:40 at Basel Barfüsserplatz, for tram Nr. 6

Journey:

09:47 Basel Barfüsserplatz, dep. (via Riehen - bus)
10:23 Bettingen, St. Chrischona, arr.

Return Journey:

Individually, at about 3pm from Riehen Grenze (tram Nr. 6)

Ticket / Cost:

Free ride with the U-Abo (TNW) or purchase your individual ticket

Refreshments:

Bring your own food and drink

Special Note:

Detailed instructions will be sent to all registered a few days before the hike

Registration:

Register directly with the guide by Wednesday, March 20, 2024: hanspeter.preiswerk@teleport.ch



To the track on SchweizerMobil